Tippah Creek — Range T-1

Length 3584.8 ft. Bearing S 81°0'E mag. (1939)

Monument T-1-R Elev. 366.03 M.G.L.

NW corner of house	S 72° W	115.5 ft.
Telephone pole	S 15° W	127.8 ft.
10" water oak on E-W fence line	N 26° W	163.8 ft.
NE corner of fence	N 4° E	150'
24" sycamore across hwy	N 27° E	196.5 ft.

25' W of ℄ road in front yard of farm house approx. 1500' N of junction State Hwy 5 & 4, on W side Hwy 4.

Mon. T-1-L Elev. 362.88.5 (adj.)

Concrete marker in edge of woods approx. 125' E of old creek run & approx. 2000' N. along old creek run from E end of bridge across old creek channel on State Hwy 5.

10" sugar maple	S 37° E	11.0 ft.
30" red oak	N 57° E	13.7 ft.
15" beech	N 17° E	81.6 ft.
10" sycamore	N 62° W	134.6 ft.

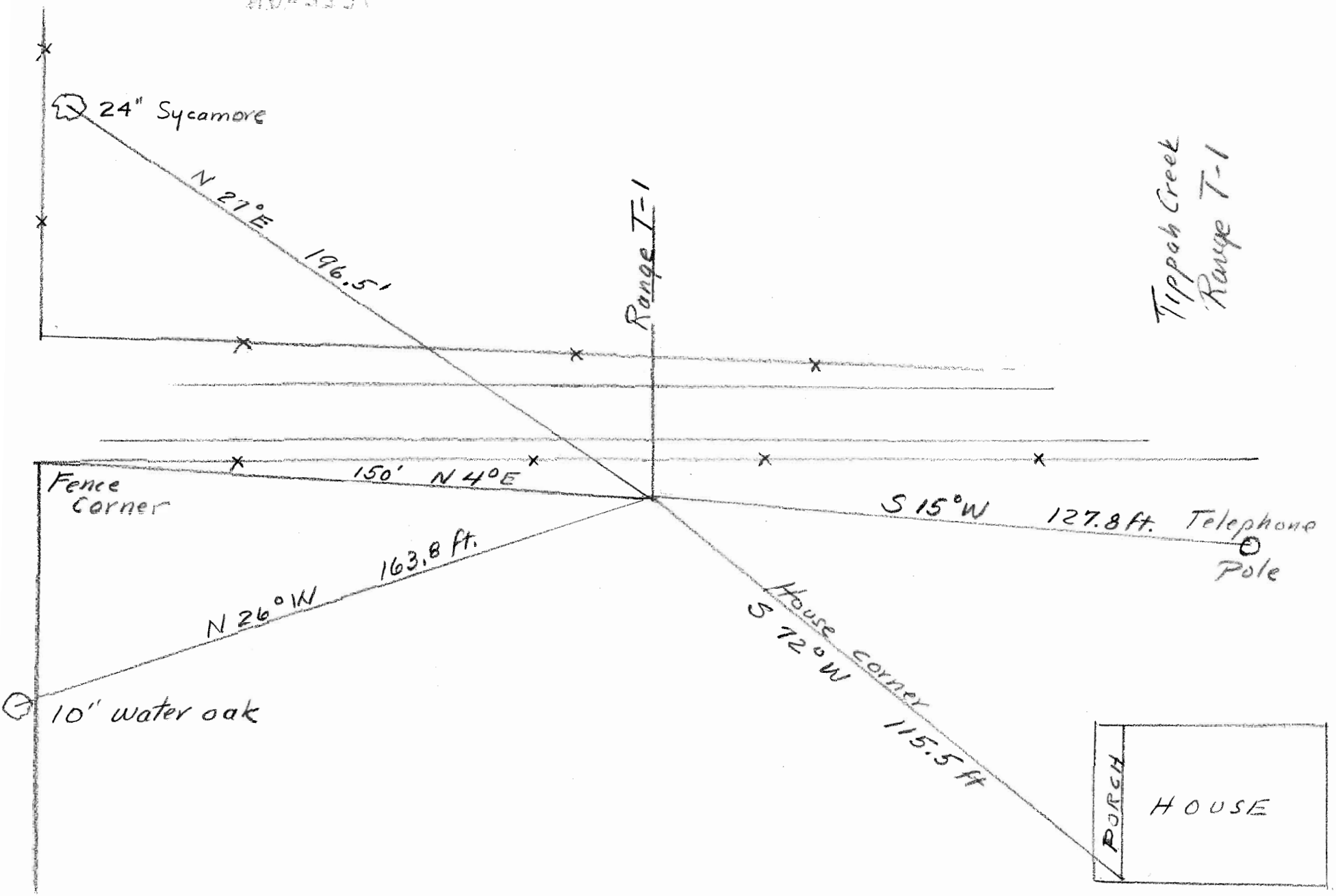
24" Sycamore
N 27°E
196.5'
Range T-1
Tippah Creek
Range T-1
Fence
Corner
150' N 4°E
S 15°W
127.8 ft.
Telephone
Pole
163.8 ft.
N 26°W
House corner
S 72°W
115.5 ft
10" water oak
PORCH
HOUSE

Tippah Creek Range T-2

Length 3584.8 ft. Bearing S 34° 30' E (1939)

Monument T-2-R Elev. 357.19 M.G.L.

12" blazed poplar at edge cult. field	S 89° E	120'
15" " "	S 77° E	136'
8" " gum on valley edge	S 62° 30 W	162'
4' " black locust	N 30° 15 W	148'

From Hickory Flat go N about 8 miles on Hwy 5, thence W to road forks at end of Tippah drainage canal, cross Tippah Creek & take right hand road approx (6)00 ft. over Snow Creek, approx. 200' farther take dim field road approx. 150' E to monument in clearing on N side, 200' W of spring on side of sand hill, 60' NE of flood plain.

Monument T-2-L Elev. 347.75 (adj.)

In woods approx. 1000' N of county road at fork on E side of creek, on edge of flood plain.

10" blazed water oak	S 38° E	6'
18" " " " below fork	S 30° W	52'
10" " sycamore	N 29° W	32'
10" & 18" twin gum	N 55° E	33.3 ft.

Tippah Creek Range T-2

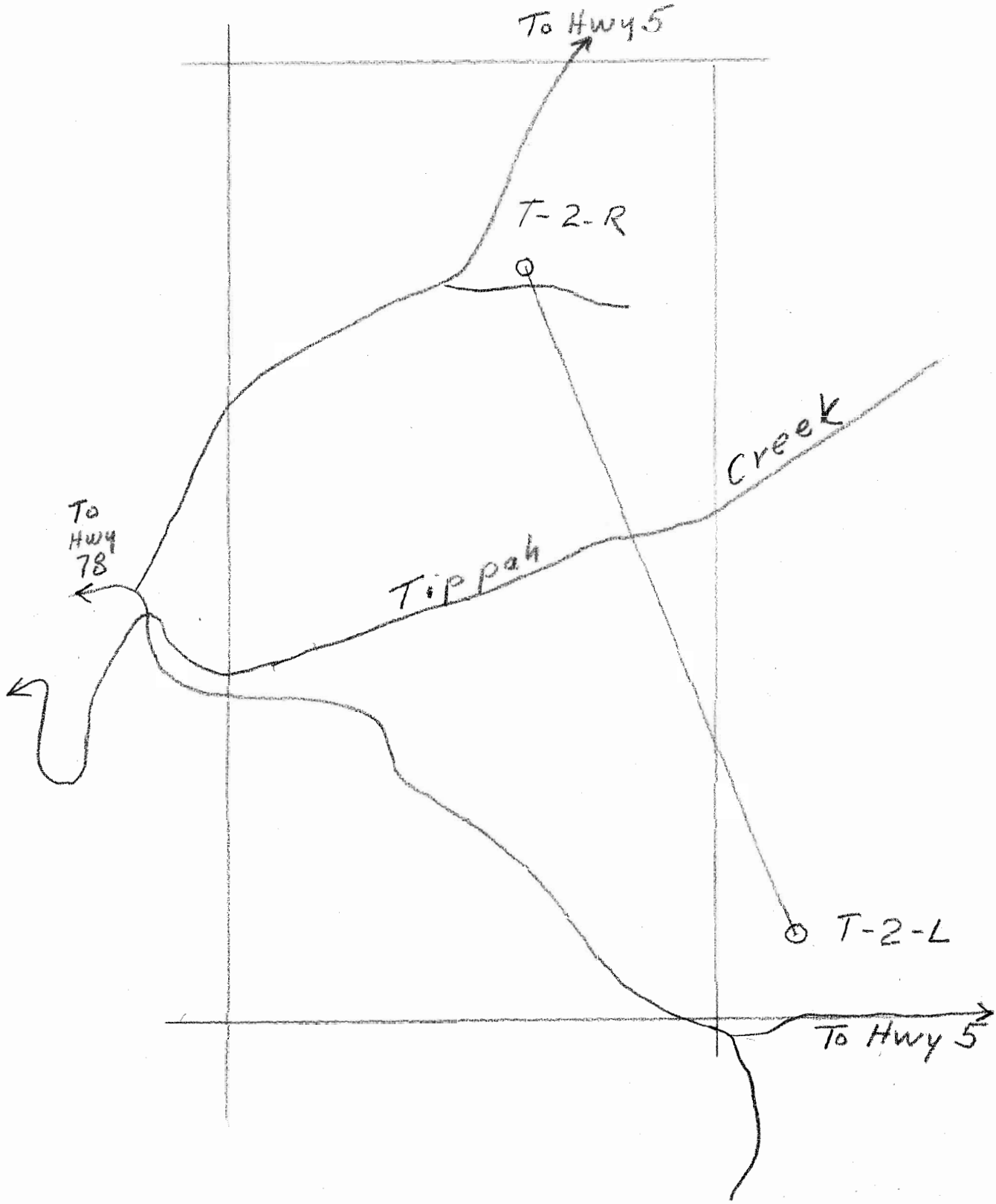

Tippah Creek Range T-3

Length 2575.4 ft Bearing S 30°E (1939)

From Hickory Flat go N about 8 miles on Hwy 5, thence W to road forks at end of Tippah drainage canal. From forks

(1) to Monument T-3-R, cross Tippah Creek and take left hand road ± (4?)00 feet to foot of steep hill, take dim left hand field road ± (8?)00 ft. S:

(2) to Monument T-3-L, take left hand road ± (1500?) ft. to top of hill and R thru gap & follow farm road to farm house:

Monument T-3-R Elev. 348.68 M.G.L.

E side field road on edge of floodplain, (2?)00' W of creek, 50' N of fairly large slough.

6"	blazed sweet gum	N 57° W	10± ft.
10"	" water oak	N 73°30 W	37± ft.
7"	" sweet gum	N 72° E	24± ft.
8"	" poplar	S 1° E	85± ft.

Monument T-3-L Elev. 345.10 M.G.L.

Approx. 1000' N of farmhouse, on edge of flood plain & woods, under 15" water oak

15"	blazed water oak	N 70° E	23± ft.
30"	" " "	N 28° E	73± ft.
15"	" red oak	S 71° W	58± ft.
15"	" " "	S 37° W	67 ft.

Tippah Creek Range T-3

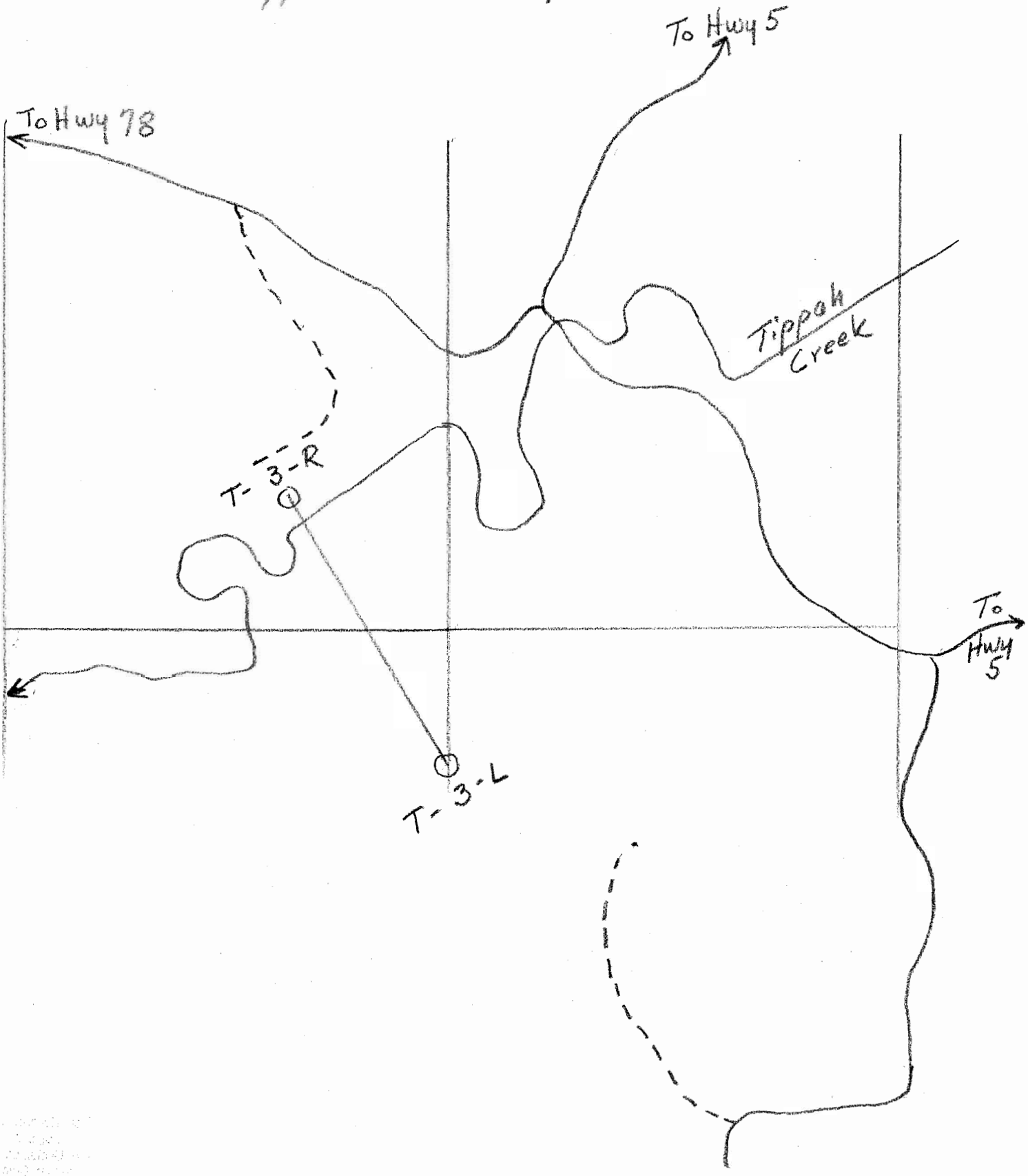

Tippah Creek Range T-4 = Ti-25

Length 3680' Bearing S 50°15'E (1939)

Monument T-4-R Elev. 293.22 M.G.L.

8" Gum	N 25°E	66'
12" Pine	N 51°W	106'
15" Elm	S 26°W	67'

80' NW of field road on small knoll & 40' from drain.

TBM T-4-L (No Marker) Elev. 279.64± (adj.)

30"	Beech	S 25°E
12"	Hickory	N 72°E
12"	Black Gum	N 56°30 W